


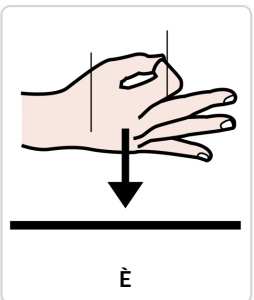


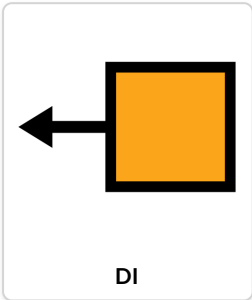
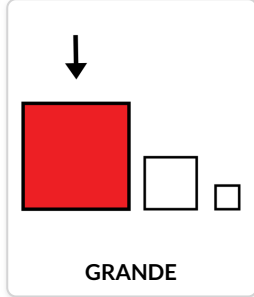

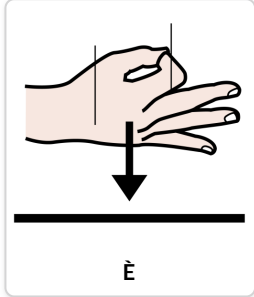

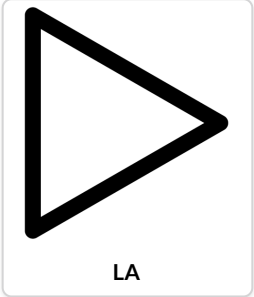
## La pianura

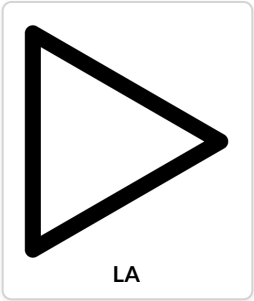
---

Progetto : CTS - Novara  
Ordine di Scuola : Scuola Primaria  
Area disciplinare : Geografia  
Realizzato da : I.C. Italo Calvino


Difficoltà Apprendimento : Deficit Cognitivo/Comunicativo

Alunno di classe terza con lieve ritardo cognitivo

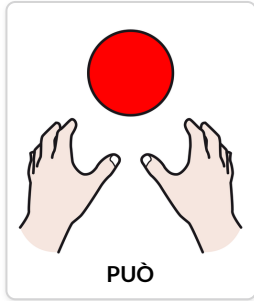




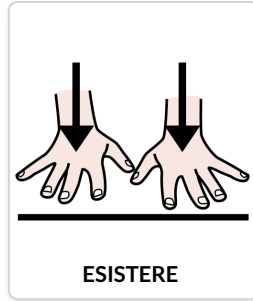
LA



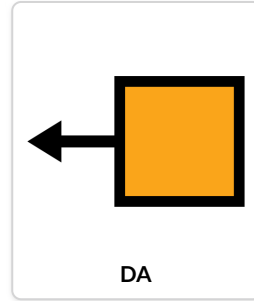
PIANURA



PUÒ



ESISTERE



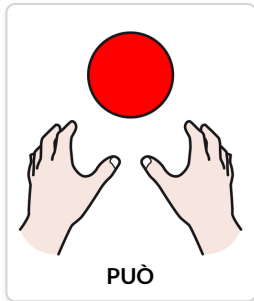
DA



SEMPRE



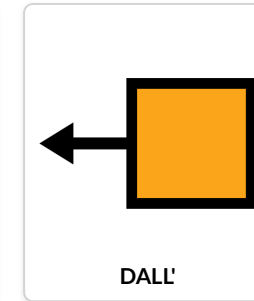
O



PUÒ



ESSERE STATA FATTA

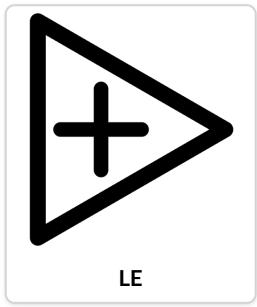


DALL'




UOMO





LE



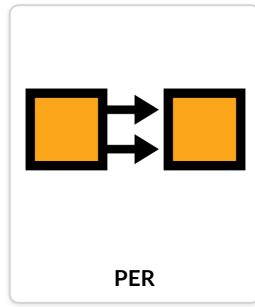
PIANURE



POSSONO



ORIGINARSI




PER

•

:



PIOGGIA



E



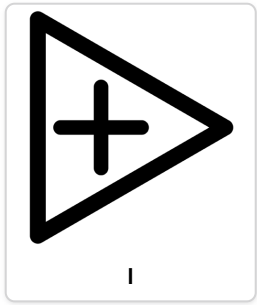
VENTO




CHE



ERODONO



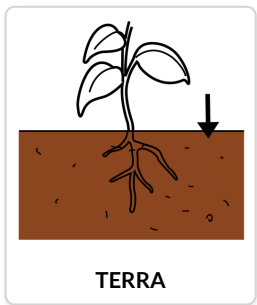
I



RILIEVI

;

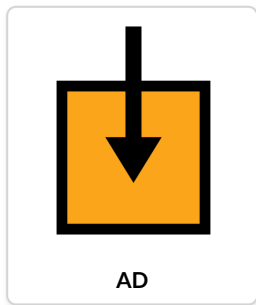
;



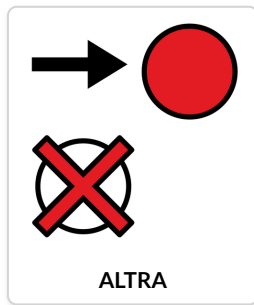
TERRA



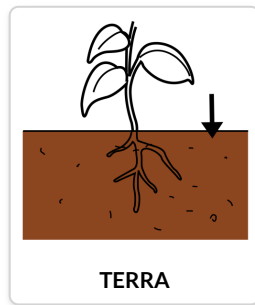
APPOGGIATA



AD



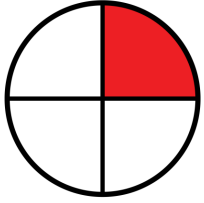
ALTRA



TERRA

;

;



PARTI



DI



CROSTA TERRESTRE



CHE



SI SOLLEVANO

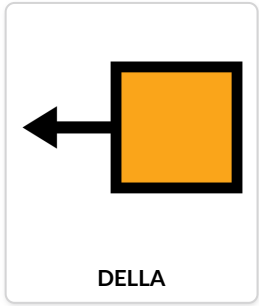




GLI



ABITANTI



DELLA




CITTÀ



DI NOVARA




SI TROVANO




NELLA



PIANURA PADANA



E



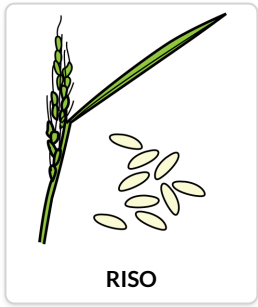
NELLA



PIANURA PADANA



SI COLTIVANO




RISO




FRUMENTO



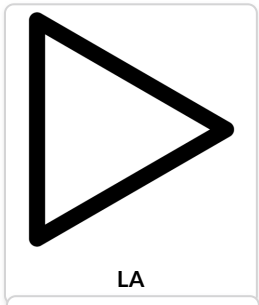
E



MAIS



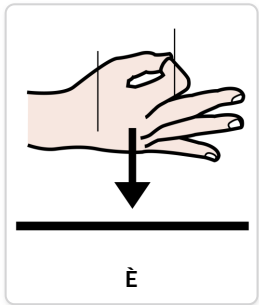
E



LA



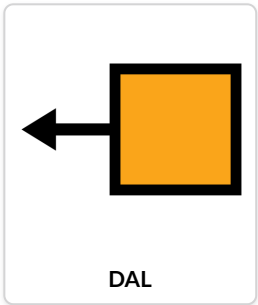
PIANURA PADANA



È




ATTRAVERSATA



DAL



FIUME PO



E